



BHOPAL

MUNICIPAL CORPORATION AREA (SQ.KM.)
463

DEVELOPMENT AUTHORITY AREA (SQ.KM.)
800

SEX RATIO
1000:918

WATER SUPPLY COVERAGE%
73.74%

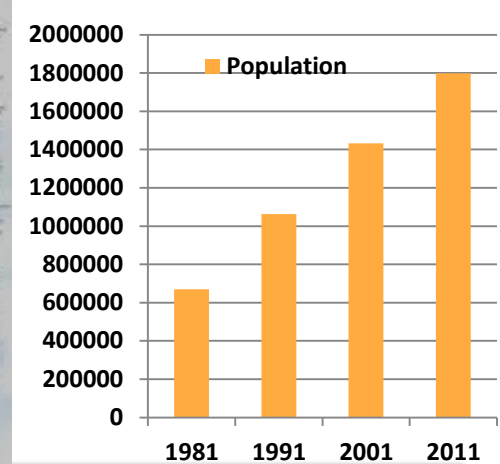
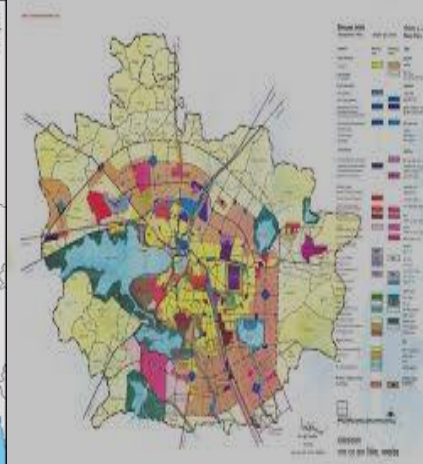
LITERACY RATE
85.24%

SWACH BHARAT RANKING
2

SEWERAGE COVERAGE AREA%
29%

SLUM w.r.t. POPULATION%
40.5%

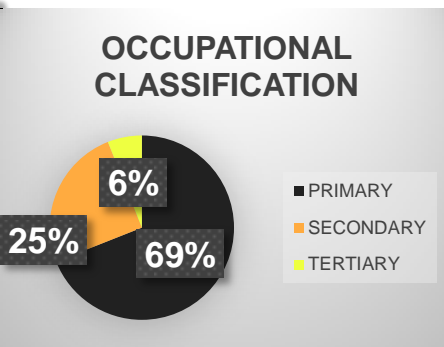
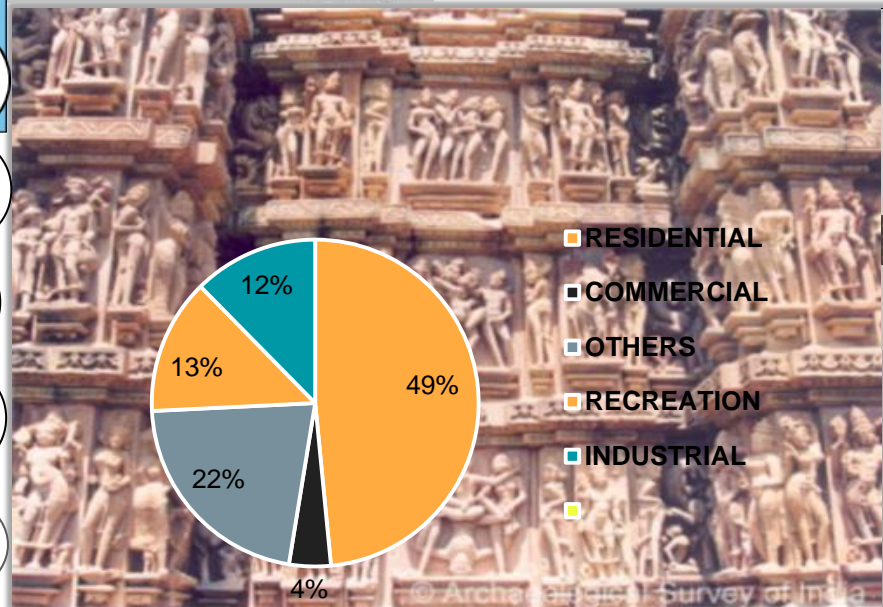
ECONOMY OF BHOPAL



BHOPAL

MASTER PLAN 2005

CDP



SHIVANGI NESARIKAR
UMG17006
MBA-UMG