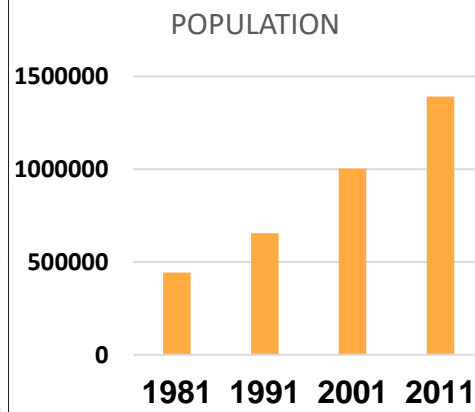
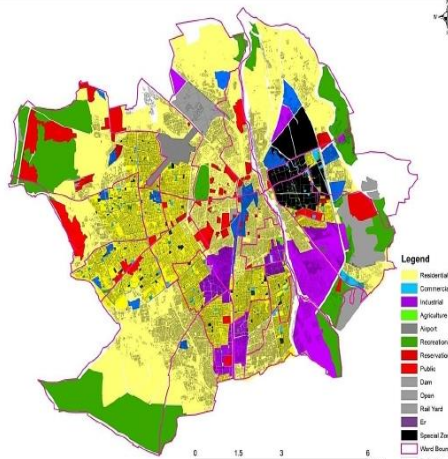


RAJKOT



# RAJKOT

MASTER PLAN 2021

CDP



MUNICIPAL CORPORATION AREA (SQ.KM.)  
**108.45**

DEVELOPMENT AUTHORITY AREA (SQ.KM.)  
**686.36**

SEX RATIO  
**1000:908**

WATER SUPPLY COVERAGE%  
**83.67%**

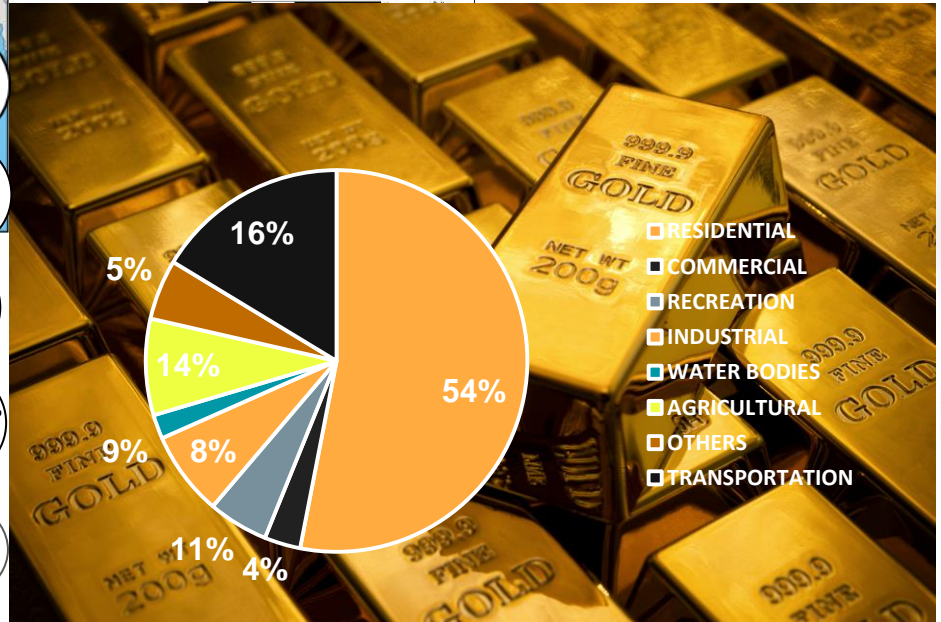
LITERACY RATE  
**80.96%**

SWACH BHARAT RANKING  
**18**

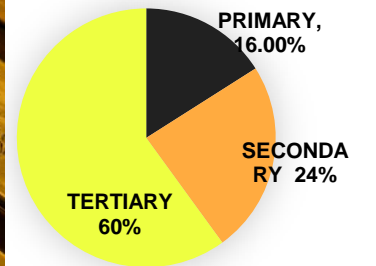
SEWERAGE COVERAGE AREA%  
**86.78%**

SLUM w.r.t. POPULATION%  
**14.31%**

## ECONOMY OF RAJKOT



### OCCUPATIONAL CLASSIFICATION



A K PRIYADARSHINI  
UMG170017  
MBA-UMG